












LEGEND

	AVERAGE DAILY TRAFFIC VOLUME
	INTERSTATE HIGHWAY SYSTEM
	U.S. NUMBERED HIGHWAY SYSTEM
	STATE SECONDARY HIGHWAY SYSTEM
	STATE PRIMARY HIGHWAY SYSTEM
	LOCAL ROAD OR STREET
	COUNTY LINE
	STATE LINE
	INCORPORATED CITY BOUNDARY
	RESERVATION BOUNDARY
	WIDE STREAM
000	STATION NUMBER



2013 TRAFFIC MAP
HAYWOOD COUNTY
TENNESSEE

PREPARED BY THE
TENNESSEE DEPARTMENT OF TRANSPORTATION
LONG RANGE AND PROJECT PLANNING DIVISIONS
IN COOPERATION WITH THE
U.S. DEPARTMENT OF TRANSPORTATION
FEDERAL HIGHWAY ADMINISTRATION



	AVERAGE DAILY TRAFFIC VOLUME
	INTERSTATE HIGHWAY SYSTEM
	U.S. NUMBERED HIGHWAY SYSTEM
	STATE SECONDARY HIGHWAY SYSTEM
	STATE PRIMARY HIGHWAY SYSTEM
	LOCAL ROAD OR STREET
	COUNTY LINE
	STATE LINE
	INCORPORATED CITY BOUNDARY
	RESERVATION BOUNDARY
	WIDE STREAM
	STATION NUMBER



PREPARED BY THE
TENNESSEE DEPARTMENT OF TRANSPORTATION
LONG RANGE AND PROJECT PLANNING DIVISIONS
IN COOPERATION WITH THE
U.S. DEPARTMENT OF TRANSPORTATION
FEDERAL HIGHWAY ADMINISTRATION

